






DISTRICT 3 QUIRINO 2-A

ZONING MAP 2016

Legend

-  R-3 HIGH DENSITY RESIDENTIAL ZONE
-  C-2 MAJOR COMMERCIAL ZONE
-  TRANSPORT AND UTILITIES ZONE
-  ROAD
-  WATER

