







DISTRICT 5 GULOD

ZONING MAP 2016

Legend

-  R-3 HIGH DENSITY RESIDENTIAL ZONE
-  C-2 MAJOR COMMERCIAL ZONE
-  C-3 METROPOLITAN COMMERCIAL ZONE
-  I-2 MEDIUM INTENSITY INDUSTRIAL ZONE
-  ROAD
-  WATER



QUEZON CITY
PLANNING AND DEVELOPMENT OFFICE