



Republic of the Philippines
QUEZON CITY COUNCIL

Quezon City
22nd City Council

PO22CC-255

70th Regular Session

ORDINANCE NO. SP- **3329**, S-2024

AN ORDINANCE IMPLEMENTING THE TRAFFIC MANAGEMENT CODE OF BARANGAY BLUE RIDGE B IN COMPLIANCE WITH APPLICABLE NATIONAL AND LOCAL REGULATIONS AND PRESCRIBING PENALTIES FOR VIOLATION THEREOF

Introduced by Councilors DOROTHY A. DELARMENTE, M.D., KATE GALANG-COSETENG, GELEEN "Dok G" G. LUMBAD, ALBERT ALVIN "Chuckie" L. ANTONIO III, DON S. DE LEON, WENCEROM BENEDICT C. LAGUMBAY and ATTY. ANTON L. REYES

Co-Introduced by Councilors Tany Joe "TJ" L. Calalay, Joseph P. Juico, Nikki V. Crisologo, Charm M. Ferrer, Fernando Miguel "Mikey" F. Belmonte, Candy A. Medina, Aly Medalla, Dave C. Valmocina, Tatay Rannie Z. Ludovica, Godofredo T. Liban II, Edgar "Egay" G. Yap, Imee A. Rillo, Raquel S. Malañgen, Irene R. Belmonte, Nanette Castelo-Daza, Marra C. Suntay, Alfred Vargas, MPA, Ram V. Medalla, Shaira "Shay" L. Liban, Aiko S. Melendez, Maria Eleanor "Doc Ellie" R. Juan, O.D., Kristine Alexia R. Matias, Eric Z. Medina, Emmanuel Banjo A. Pilar, Vito Sotto Generoso, Victor "Vic" Bernardo, Jose Maria M. Rodriguez and Jhon Angelli "Sami" C. Neri

WHEREAS, Barangay Blue Ridge B is a barangay in District III, Quezon City with a total of 15 roads and alleys within its jurisdiction

WHEREAS, Barangay Ordinance 95-02, issued by the Sangguniang Barangay of Blue Ridge B and approved by the Quezon City Council in November 1995, carries limited provisions, several of which are no longer responsive to the current increase in population, vehicle load and traffic;

WHEREAS, the Sangguniang Barangay of Blue Ridge B desires to have a systemized, organized and fully implementable mechanism on maximizing the limited road space available through effective regulation of public vehicle parking and maintenance of orderliness within the area to ensure the smooth and unhampered flow of traffic within its territorial jurisdiction;

g

k

h

[Handwritten signature]

WHEREAS, the Sangguniang Barangay of Blue Ridge B desires to ensure equitable and orderly use of public facilities, such as its roads, by residents and guests;

WHEREAS, 3 public consultations were conducted and Information, Education and Communication (IEC) materials were released on social media, to provide information as well as solicit views of residents especially Blue Ridge B Homeowners' Association, Inc.'s members who may be affected;

WHEREAS, to regulate traffic and street parking in Barangay Blue Ridge B, in compliance with applicable national and local regulations, as part of efforts to keep public roads equally and peacefully enjoyed by residents and guests of the Barangay and prescribing penalties for violations thereof, the Sangguniang Barangay decided to enact an updated Barangay Ordinance.

NOW, THEREFORE,

BE IT ORDAINED BY THE CITY COUNCIL OF QUEZON CITY IN REGULAR SESSION ASSEMBLED:

SECTION 1. TITLE. – This Ordinance shall be called the “Traffic Management Code of Barangay Blue Ridge B.”

SECTION 2. DEFINITION OF TERMS. – For the purpose of this Ordinance, the following terms shall be defined as:

- a. Articulated Vehicle shall mean any motor vehicle with a trailer having no trout axis and so attached that part of the trailer rests upon the motor vehicle and a substantial part of the weight of the trailer and of its load is borne by the motor vehicle;
- b. Authorized Parking Slot shall mean any parking slot on the permitted-parking side that is directly in front or across of a resident's driveway. The authority is granted by the Traffic and Transport Management Department upon recommendation of Sangguniang Barangay of Blue Ridge B, subject to conditions listed in Section 4.3 hereof. Said slots are painted with white base and green letters;
- c. BPSO shall mean Barangay Public Safety Officer;
- d. Barangay Facility Parking shall mean a space around the Barangay Complex which will be reserved for use by residents and guests who will visit the Barangay Hall, Barangay Health Center, Barangay Community Center, Barangay Covered Courts, and Barangay Park and Playground. Said areas will be appropriately marked for identification;

Q

h

~~h~~



- e. *Designated Parking Slot shall mean a space, on the permitted-parking side, designated by the Traffic and Transport Management Department upon recommendation of Sangguniang Barangay of Blue Ridge B to be available for public street parking of motor vehicles with at least 4 wheels. Said slots are painted with green base and white letters and numbers;*
- f. *Illegal Parking or Illegally Parked Vehicle shall mean a parked vehicle in a public space not designated by the Sangguniang Barangay of Blue Ridge B;*
- g. *MMDA shall mean the Metro Manila Development Authority;*
- h. *Motor Vehicle shall mean any vehicle propelled by any power other than muscular power using the public highways. Trailers having any number of wheels, when propelled or intended to be propelled by attachment to a motor vehicle, shall be classified as separate motor vehicle with no power rating;*
- i. *Motorcycle Parking Slot shall mean a space on the permitted-parking side, designated by the Traffic and Transport Management Department upon recommendation of Sangguniang Barangay of Blue Ridge B for vehicles with less than 4 wheels. Said space will be painted with green base and white letters;*
- j. *One-Side Parallel Parking shall mean a systematized conduct of parking on a particular street;*
- k. *One-Way Street shall mean a street facilitating only one-way traffic directing motorized vehicles to move in one direction;*
- l. *One-Way Traffic shall mean traffic that moves in a single direction;*
- m. *Parked shall mean a motor vehicle which has been brought to a stop on the shoulder or proper edge of a highway, and remains inactive in that place for an appreciable period of time. A motor vehicle which properly stops merely to discharge a passenger or to take in a waiting passenger, or to load or unload a small quantity of freight with reasonable dispatch shall not be considered as "parked," if the motor vehicle moves away without delay;*
- n. *Permitted Side Parking shall mean the side of roads listed in Section 4.1 hereof where one-side parallel parking is allowed;*

g

h

~~h~~



- o. *Prohibited Parking Space shall mean any street along and within the jurisdiction of Barangay Blue Ridge B with curbs marked with red paint, or not marked with green paint, to indicate that it is not an Authorized nor a Designated Parking slot as defined under paragraph (b) and (e) hereof;*
- p. *Public Utility Vehicle shall mean all pneumatic tire vehicles or types similar to those usually known under the following terms: jeep or jeepney, UV Express Vans, taxi cabs, app-based Transportation Network Vehicles, delivery vans, trucks and tricycles and those which are generally conducted as vehicles for hire or common carriers or one owned by a franchise holder authorized by the proper governing body and considered as a common carrier;*
- q. *Stalled Vehicle shall mean any motorized vehicle, and/or its attachment, which for any cause is unable to proceed under its own motor power and is on a public road, street or thoroughfare. Any vehicle parked on a certain parking space for a period of 3 days shall be presumed to be a stalled vehicle;*
- r. *Traffic Flow shall mean the movement of motorized vehicle between two points;*
- s. *Two-Way Street shall mean a street facilitating two-way traffic directing motorized vehicles to move in both directions;*
- t. *Two-Way Traffic shall mean traffic that moves in both directions; and*
- u. *TTMD shall mean the Traffic and Transport Management Department.*

SECTION 3. TRAFFIC SYSTEM. –

- 1. *Two-way traffic is allowed on the following streets:*
 - a. *Twin Peaks Drive between Milky Way Drive and Starline Road;*
 - b. *Hillside Loop;*
 - c. *Hillside Lane;*
 - d. *Starline Road;*
 - e. *Starline Road Alley;*
 - f. *Riverview Drive;*
 - g. *Promenade Lane;*
 - h. *Milky Way Drive between Starline Road and Evening Glow Road;*
 - i. *Milky Way Lane;*
 - j. *Union Lane;*

g

k

~~h~~

- k. Evening Glow Road between Milky Way Drive and Riverside Drive;
- l. Riverside Drive;
- m. Bonny Serrano Road; and
- n. FVR Road.

2. One-way traffic is allowed on the following streets:

- a. Twin Peaks Drive from Bonny Serrano Avenue to the corner of Milky Way Drive (Northbound);
- b. Comet's Loop (Southbound);
- c. Moonlight Loop (Northbound);
- d. Milky Way Drive from Evening Glow Road to Twin Peaks Drive (Southbound); and
- e. Evening Glow Road from Twin Peaks Drive to Milky Way Drive (Eastbound).

SECTION 4. PARKING SYSTEM. –

1. Vehicles of Barangay Blue Ridge B residents are expected to be parked inside their respective garages. Excess vehicles, if any, and vehicles of guests may be accommodated on the one-side parallel street parking which are permitted on the following streets:

- a. Twin Peaks Drive (West side);
- b. Comet's Loop from Twin Peaks Drive to Union Lane (South Side);
- c. Comet's Loop from Union Lane to Twin Peaks Drive Main Gate (East Side);
- d. Moonlight Loop (West Side);
- e. Hillside Loop (West Side);
- f. Hillside Lane (South Side);
- g. Starline Road (North Side);
- h. Riverview Drive (West Side);
- i. Promenade Lane (West Side);
- j. Milky Way Drive between Starline Road and Milky Way Lane (West Side);
- k. Milky Way Drive between Milky Way Lane and Twin Peaks Drive (North Side);
- l. Evening Glow Road between Milky Way Drive and Promenade Lane (North Side); and
- m. Riverside Drive between Evening Glow Road and Pook 11 (West Side).

ax

h

~~h~~



2. *Designated Parking Slots, as defined in Section 2 paragraph (e) hereof shall be used by residents and guests on a "First-Come, First-Served" basis. There shall be no permanent parking slots despite frequent use of a specific slot. Motorcycles and other vehicles with less than 4 wheels are not allowed to use these slots.*
3. *Notwithstanding the provisions of Quezon City Ordinance No. SP-1465, S-2004, Authorized Parking Slots may be requested by, granted by the Traffic and Transport Management Department upon recommendation of Sangguniang Barangay of Blue Ridge B to, and used by the resident whose ingress/egress to its driveway may be impeded, subject to the following conditions:*
 - a. *Both Request and Authorization are in writing;*
 - b. *Slot requested is on the permitted parking side, as defined in Section 4.1 hereof;*
 - c. *No other driveway is obstructed;*
 - d. *Flow of traffic at entrance/exit to Blue Ridge B Subdivision are not obstructed;*
 - e. *Use is for 2-4 wheels private vehicles; and*
 - f. *Authority is temporary, subject to review by the Sangguniang Barangay of Blue Ridge B, and may be revoked anytime if a new driveway is opened-up, compliant to Section 4.3(c) hereof.*
4. *Motorcycle Parking Slots shall be used for vehicles with less than 4 wheels. Each unit should park properly to maximize capacity of each slot. Motor vehicles with at least 4 wheels are not allowed to use these slots.*
5. *Measurements:*
 - a. *Designated Parking slots shall have a length of 18 feet or 5.49 meters (USA Standard);*
 - b. *Authorized Parking slots shall follow the width of the driveway for which ingress/egress is being facilitated;*
 - c. *Motorcycle Parking slots shall be random in measurement, based on excess spaces from Designated Parking Slots in different streets of Barangay Blue Ridge B;*
 - d. *The whole vehicle should be parked inside the painted lines of each parking slot. Vehicles are not allowed to have any part of its body protrude into neighboring slots; and*
 - e. *Vehicles whose length exceeds the space provided are advised to park in their respective garages.*
6. *Due to limited road space in Barangay Blue Ridge B:*
 - a. *No two-side parking is allowed on its streets; and*

g

h

~~th~~



- b. *All street parking shall be parallel to street curbs to maximize remaining road width for passage of vehicles.*

- 7. *Parking areas shall be designated by the Barangay in the following areas and use of which are subject to purposes defined below:*
 - a. *Barangay Hall Parking Lot along Moonlight Loop:*
 - 1.) *Official transactions in Barangay Hall;*
 - 2.) *Visit to/use of Barangay facilities (Bulwagan, Covered Courts, Park, Playground, Community Center);*
 - 3.) *Barangay Vehicles; and*
 - 4.) *Limited slots allowed for rental, notwithstanding the provisions of Ordinance No. SP-1456, S-2004.*

 - b. *Street Parking by entrance to Barangay Hall along Moonlight Loop:*
 - 1.) *Official transactions in Barangay Hall;*
 - 2.) *Visit to/use of Barangay facilities (Bulwagan, Covered Courts, Park, Playground, Community Center); and*
 - 3.) *Barangay Vehicles.*

 - c. *Community Center Parking Lot along Comet's Loop:*
 - 1.) *Official transactions in Barangay Hall;*
 - 2.) *Visit to/use of Barangay facilities (Bulwagan, Covered Courts, Park, Playground, Community Center); and*
 - 3.) *Barangay Vehicles.*

 - d. *Diagonal Parking slots along Union Lane:*
 - 1.) *Visit to/use of Barangay facilities (Bulwagan, Covered Courts, Park, Playground, Community Center); and*
 - 2.) *Barangay Vehicles.*

 - e. *Parking slots in Pook 11:*
 - 1.) *Visit to/use of Barangay facilities in Pook 11 and FVR Road; and*
 - 2.) *Barangay Vehicles.*

SECTION 5. PROHIBITED PARKING. -

- 1. *No street parking shall be allowed in the following streets:*
 - a. *Milky Way Lane;*
 - b. *Union Lane;*

g

h

~~th~~



- c. *Starline Road Alley (from Promenade Lane);*
 - d. *Riverside Drive (between Evening Glow Road and Bonny Serrano Road); and*
 - e. *Bonny Serrano Road (Barangay Blue Ridge B side).*
2. *No driver shall park a vehicle, or permit it to stall, whether attended or unattended, in any of the following places:*
- a. *Within an intersection;*
 - b. *On a crosswalk;*
 - c. *Within 6 meters of the intersection of curb lines/street corners;*
 - d. *Within 4 meters of the driveway entrance to a fire station;*
 - e. *Within 4 meters of a fire hydrant;*
 - f. *In front of private driveways not on the permitted-parking side;*
 - g. *In Authorized Parking Slots assigned to another residence;*
 - h. *At any place where official signs have been erected prohibiting parking; and*
 - i. *On the roadway side of any vehicle stopped or parked at the curb or edge of the highway.*
3. *No person shall drive or park a motor vehicle upon or along any sidewalk, path or alley not intended for vehicular traffic or parking; and*
4. *No person shall drive his/her motor vehicle in such a manner as to obstruct or impede the passage of any vehicle nor, while discharging or taking on passengers or loading or unloading freight, obstruct the free passage of other vehicles on the road.*

SECTION 6. PROHIBITED ACTIVITIES. –

1. *No stalled vehicle as defined in Section 2(q) hereof will be allowed to stay on any street or sidewalk of Barangay Blue Ridge B. Violation thereof will be considered as illegal parking;*
2. *No person shall park a vehicle in any roadway for the principal purpose of:*
 - a. *Displaying such vehicle for sale;*
 - b. *Washing, greasing, painting or repairing such vehicle, except repairs necessitated by an emergency; and*
 - c. *Display or selling goods or merchandise.*

g

Violations thereof shall be considered as illegal parking.

h

~~h~~



3. No signs, barriers and/or any other similar objects indicating “No Parking” or “Reserved Parking” shall be placed by any resident on any available designated parking slot, regardless if the slot is directly outside his/her residence; and
4. No person shall use the sidewalks and roads for:
 - a. Dumping of garbage/bulky wastes/recyclable materials/junk;
 - b. House extension or stalls, including fencing;
 - c. Plant boxes, trees, plants;
 - d. Business signs and signboards; and
 - e. Other general obstructions which impede passage of vehicles and pedestrians.

SECTION 7. PUBLIC UTILITY VEHICLES, ARTICULATED VEHICLES AND/OR THOSE USED FOR BUSINESS AND/OR TRADE. –

1. Public Utility Vehicles, Articulated Vehicles and/or those vehicles used for business and/or trade are prohibited from parking within the territorial jurisdiction of Barangay Blue Ridge B except for:
 - a. The purpose of taking in or unloading passengers and/or loading or unloading of cargo; provided, however, that said vehicle must not have more than 10 wheels; and
 - b. Vehicles used in a business owned/operated by a Barangay Blue Ridge B resident, with prior written permit secured from the Barangay and limit to 1 vehicle per residence.

SECTION 8. SPEED LIMIT. –

1. A speed limit of 20 km/h is hereby imposed on all streets within the territorial jurisdiction of Barangay Blue Ridge B, except in cases of emergency, or other similar circumstances; and
2. Bonny Serrano Avenue is a national road and shall be under the jurisdiction of the Metropolitan Manila Development Authority (MMDA) or the Quezon City Traffic and Transport Management Department (TTMD).

SECTION 9. HUMPS AND SPEED BUMPS. – The Sangguniang Barangay will review and coordinate compliance with the Quezon City regulations on its street humps and speed bumps as soon as possible.

g

k

~~h~~



SECTION 10. SIGNS. – The Traffic and Transport Management Department and the Sangguniang Barangay are hereby directed to appropriate funds for and to install the necessary traffic signs and announcements to inform all motorists and the general public of the existence and implementation of this Ordinance.

SECTION 11. DEPUTIZATION. – The Sangguniang Barangay will arrange for qualified personnel, including, but not limited to, the Barangay Public Safety Officers (BPSO), to undergo training, and the deputization by the QCG-Traffic and Transport Management Department, to enforce the provisions of this Ordinance.

SECTION 12. ENFORCEMENT. – The Traffic and Transport Management Department, with the assistance of Barangay Deputized Traffic Enforcers mentioned in Section 11 hereof and members of the Sangguniang Barangay are hereby authorized and empowered to administer and implement all rules and regulations relative to Barangay Blue Ridge B Traffic and Parking Management Ordinance. All existing Quezon City Ordinance related to Traffic Management are hereby adopted.

SECTION 13. NO CONTACT APPREHENSION. – Those that will be caught violating any provisions of this Ordinance through the Barangay Blue Ridge B's Closed-Circuit Television shall be penalized as if they were actually caught in person, in accordance with the Non-Contact Apprehension Policy under Section 33 of the Quezon City Ordinance No. SP-3172, S-2023.

SECTION 14. PENALTIES. – Violation of any provision of this Ordinance is subject to the issuance of the Unified Ordinance Violation Receipt (UOVR), as well as payment of corresponding fines, as provided under Quezon City Ordinance No. SP-3127, S-2023.

SECTION 15. REPEALING CLAUSE. – All ordinance, resolutions, executive orders, directives, instructions and implementing rules and regulations inconsistent with the provisions of this Ordinance are hereby repealed accordingly.

SECTION 16. SEPARABILITY CLAUSE. – If for any reason, any provision of this Ordinance is declared invalid or unconstitutional, provisions not affected thereby shall remain in full force and effect.

g

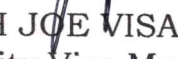
~~*g*~~

/


Handwritten signature in black ink and a large blue scribble or mark on the right side of the page.

SECTION 17. EFFECTIVITY CLAUSE. – This Ordinance shall take effect within 15 days after its publication in a newspaper of general circulation within the City and after posting of copies in conspicuous locations within Quezon City Hall for a period of three (3) consecutive weeks, whichever occurs later.


ENACTED: June 18, 2024.


JOSEPH JOE VISAYA
Acting City Vice Mayor
Presiding Officer

ATTESTED:



ATTY. JOHN THOMAS S. ALFEROS, III
City Government Department Head III
(City Council Secretary)

APPROVED: JAN 24 2025


MA. JOSEFINA G. BELMONTE
City Mayor

CERTIFICATION

This is to certify that this Ordinance was APPROVED by the City Council on Second Reading on June 18, 2024 and was PASSED on Third/Final Reading under Suspended Rules on the same date.


ATTY. JOHN THOMAS S. ALFEROS, III
City Government Department Head III
(City Council Secretary)