

73rd Regular Session

ORDINANCE NO. SP- ⁹⁵⁸ ~~868~~ S-2000

AN ORDINANCE APPROVING THE SUBDIVISION PLAN OF A SOCIALIZED HOUSING PROJECT (BP BLG. 220) WITH 50-LOTS, COMMUNITY MORTGAGE PROGRAM, CONTAINING AN AREA OF TWO THOUSAND FOUR HUNDRED THIRTY-SIX (2,436) SQUARE METERS, COVERED BY TRANSFER CERTIFICATE OF TITLE NUMBERED RT-111215 OF THE REGISTRY OF DEEDS OF QUEZON CITY, AND LOCATED AT LOT 735-U, FLS-2568-D, KADALAGAHAN STREET, BARANGAY GULOD, NOVALICHES, QUEZON CITY, METRO MANILA, AS APPLIED FOR BY THE SAMAHANG MAGKAKAPITBAHAY NG KADALAGAHAN HOMEOWNERS ASSOCIATION, INC., SUBJECT TO THE CONDITIONS PRESCRIBED UNDER QUEZON CITY ORDINANCE NO. SP-56, S-93 AND BATAS PAMBANSA BLG. 220.

Introduced by Councilors WINSTON "Winnie" T. CASTELO, GODOFREDO T. LIBAN II, ENRICO S. SERRANO, ERIC Z. MEDINA, MARCIANO P. MEDALLA and MA. FRESCA M. BIGLANG-AWA.

BE IT ORDAINED BY THE CITY COUNCIL OF QUEZON CITY IN SESSION ASSEMBLED:

SECTION 1. The subdivision plan of a Socialized Housing Project (BP Blg. 220) with 50-lots, Community Mortgage Program, containing an area of Two Thousand Four Hundred Thirty-Six (2,436) square meters, covered by Transfer Certificate of Title Numbered RT-111215 of the Registry of Deeds of Quezon City, and located at Lot 735-U, FLS-2568-D, Kadalagahan Street, Barangay Gulod, Novaliches, Quezon City, Metro Manila, as applied for by the Samahang Magkakapitbahay ng Kadalagahan Homeowners Association, Inc., is hereby approved, subject to the conditions prescribed under Quezon City Ordinance No. SP-56, S-93 and Batas Pambansa Blg. 220, details of which are as follows :

PROJECT NAME : Socialized Housing Project (BP Blg. 220) with 50-lots, Community Mortgage Program

PROJECT LOCATION : Lot 735-U, FLS-2568-D, Kadalagahan St., Barangay Gulod, Novaliches, Quezon City, Metro Manila

NAME OF OWNER : Samahang Magkakapitbahay Ng Kadalagahan Homeowners Association, Inc.

Ord Regular Session

Ord. No. SP- _____, S-2000

Page - 2 - PO2000-136


QUEZON CITY PUBLIC LIBRARY

LAW RESEARCH


ADDRESS OF OWNER	: Same as Project Location
NAME OF DEVELOPER	: Same as Name of Owner
ADDRESS OF DEVELOPER	: Same as Address of Owner
TOTAL GROSS AREA	: Two Thousand Four Hundred Thirty-Six (2,436) square meters
NO. OF SALEABLE LOTS	: Fifty (50) lots

SECTION 2. This Ordinance shall take effect upon its approval.


ENACTED: October 24, 2000.


CONNIE S. ANGELES
Vice Mayor
Presiding Officer

TESTED:


EUGENIO V. JURILLA
City Council Secretary

APPROVED: DEC 25 2000


ISMAEL A. MATHAY, JR.
City Mayor

910